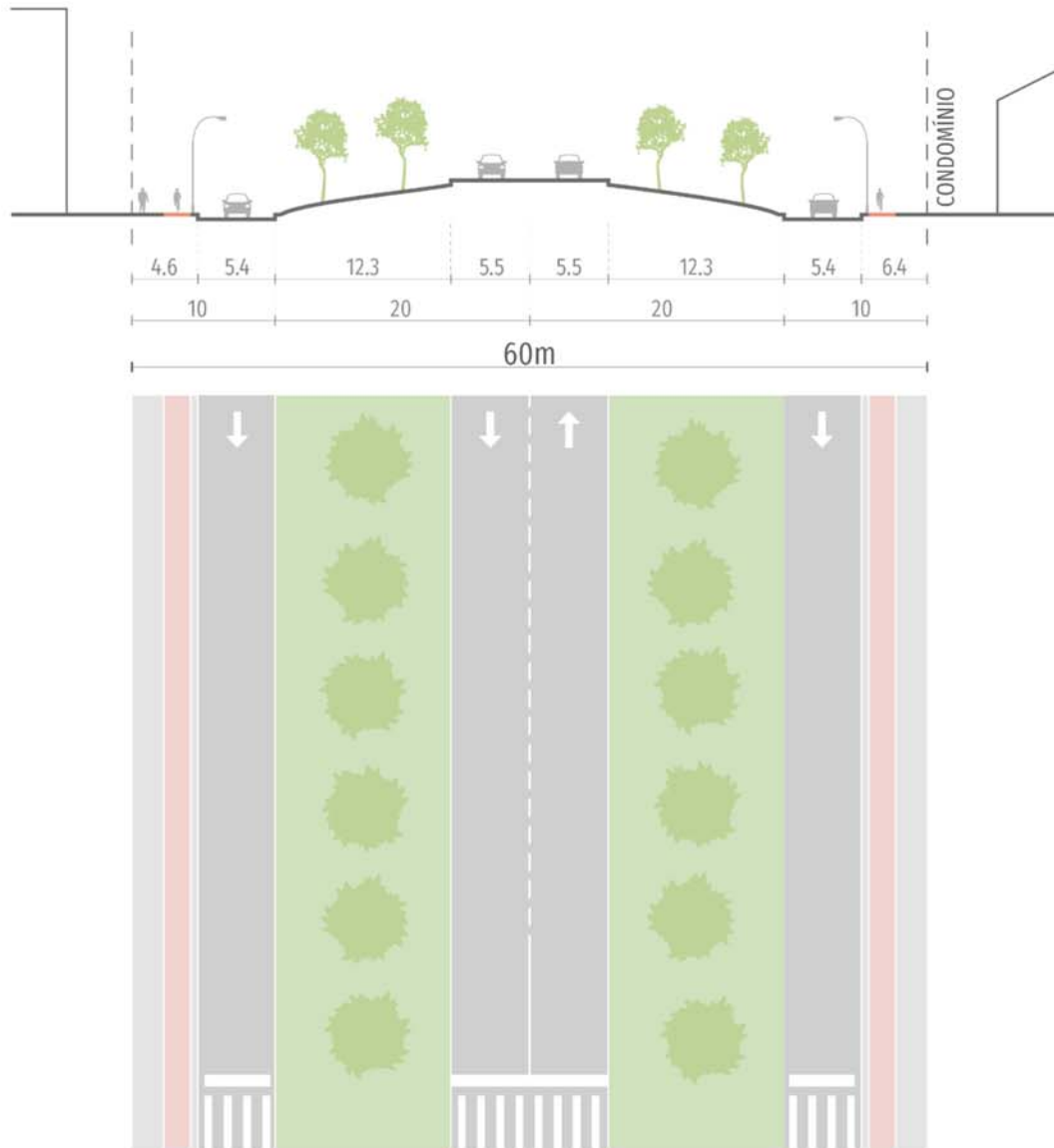


## ANEXO 02.3 GABARITOS VIÁRIOS

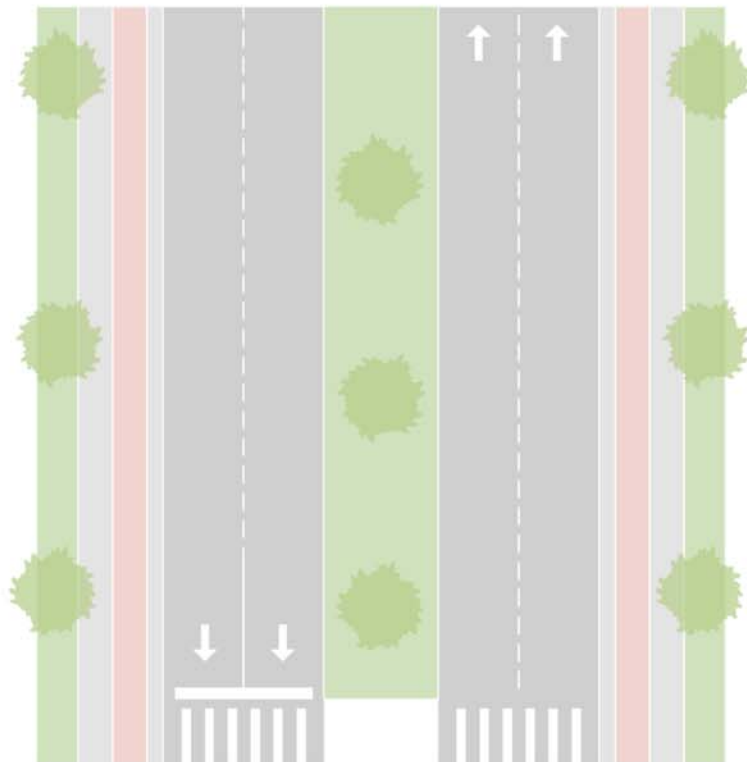
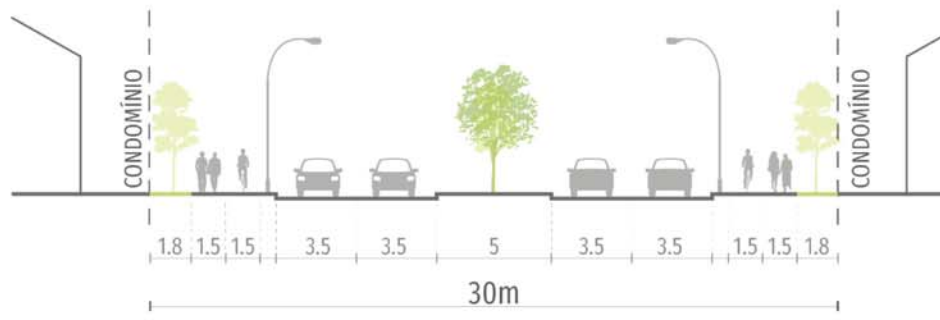
### 1. Perfil Via Arterial - 60m Estrada do Mar



\*a previsão dos trechos com ciclovias nas vias laterais esta definido no Anexo 1.4

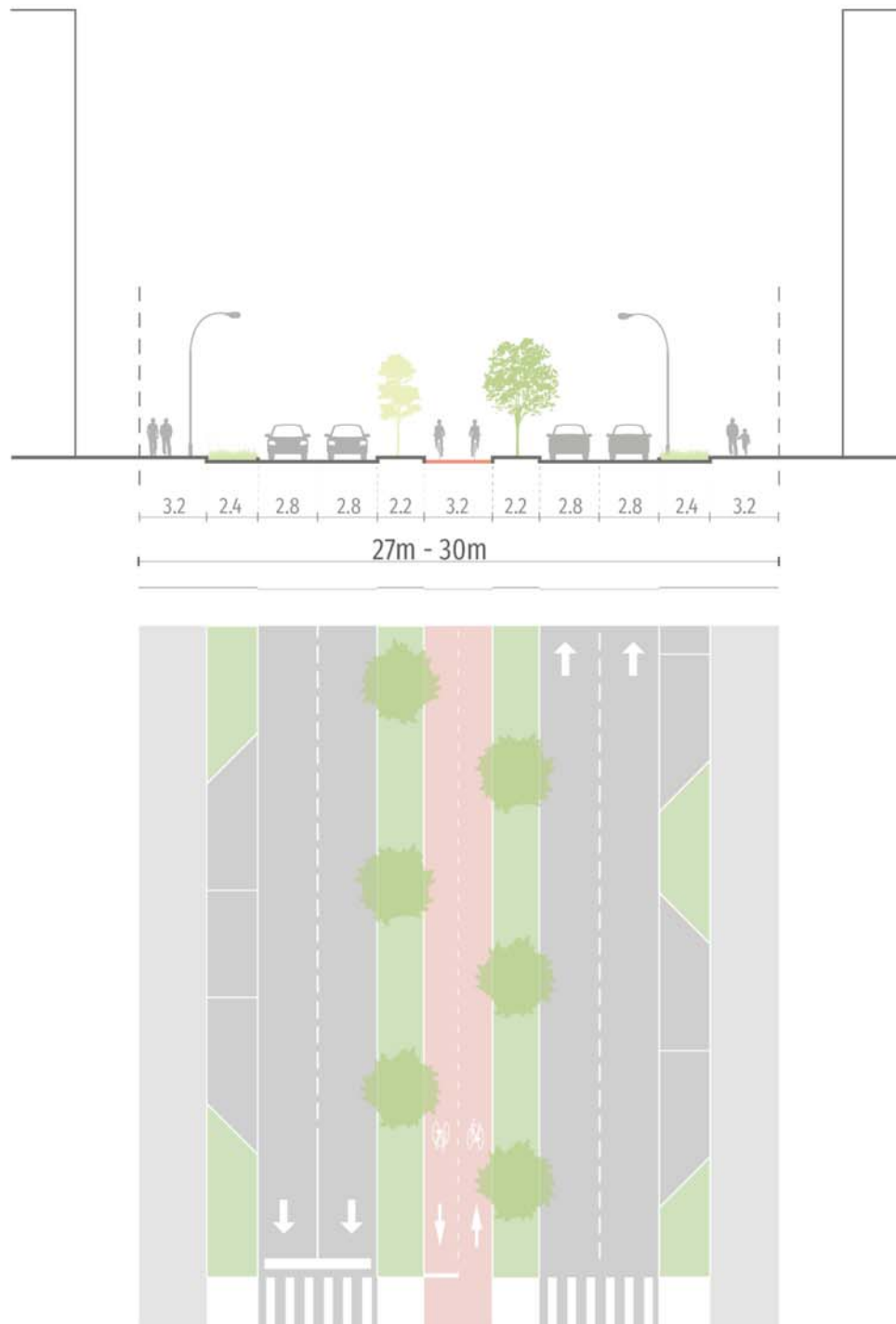
## ANEXO 02.3 GABARITOS VIÁRIOS

### 2. Perfil Via Arterial - 27 - 30m Entre Condomínios



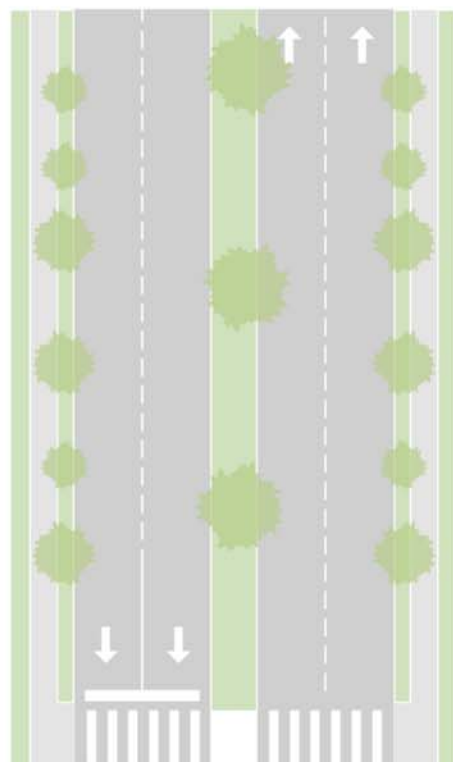
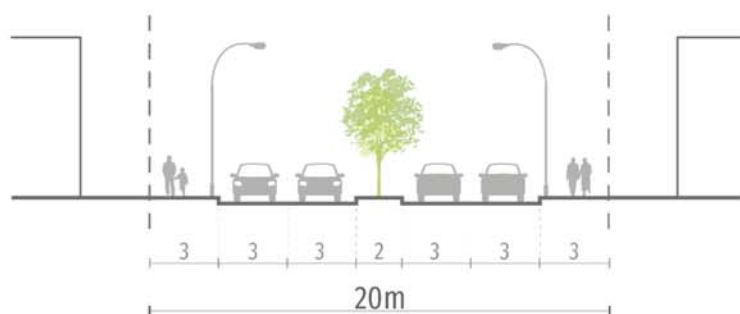
## ANEXO 02.3 GABARITOS VIÁRIOS

### 3. Perfil Via Coletora - 27 - 30 m Mobilidade Suave



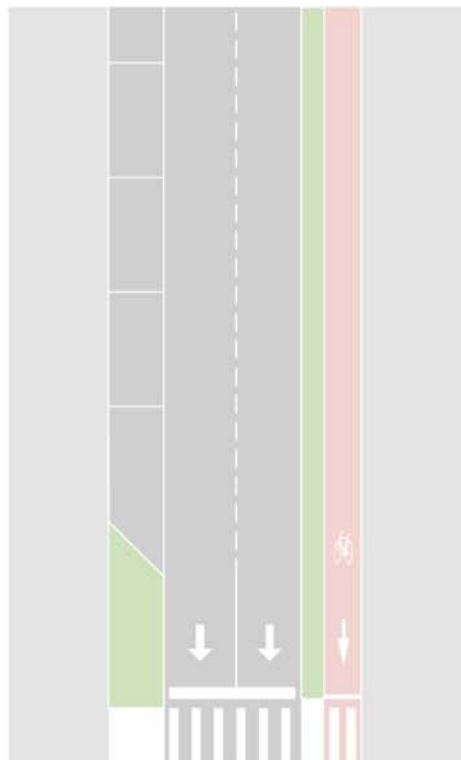
## ANEXO 02.3 GABARITOS VIÁRIOS

### 4. Perfil Via Coletora - 20 m Canteiro Central



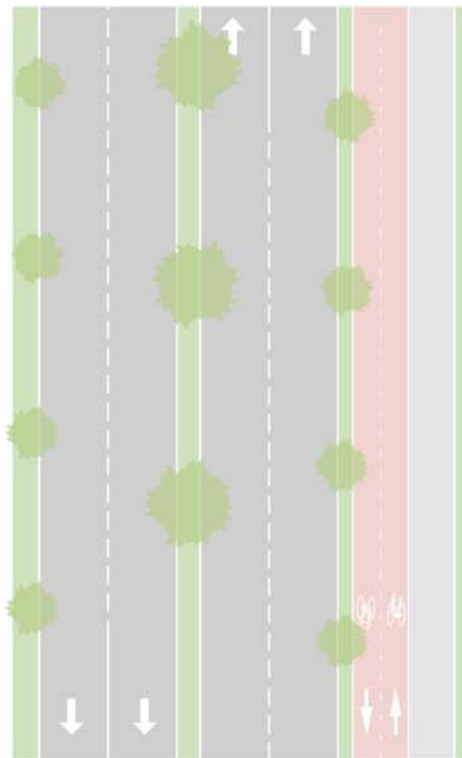
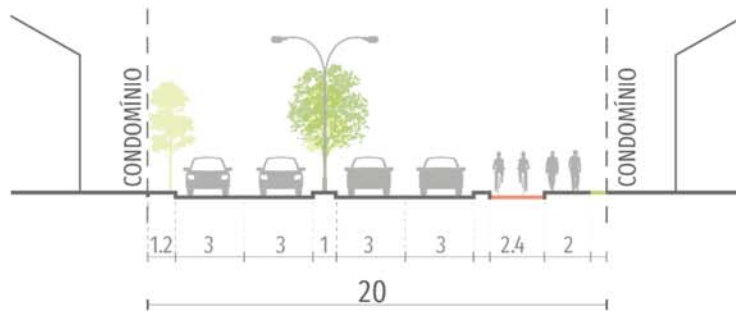
## ANEXO 02.3 GABARITOS VIÁRIOS

5 Perfil Via Coletora - 20 m  
Vias com frente a praças



## ANEXO 02.3 GABARITOS VIÁRIOS


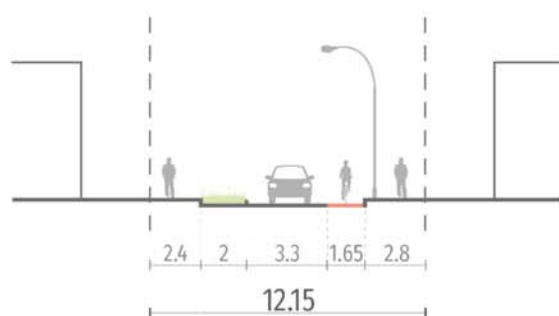
### 6. Perfil Via Coletora - 19.6 m Via entre condomínios



## ANEXO 02.3 GABARITOS VIÁRIOS

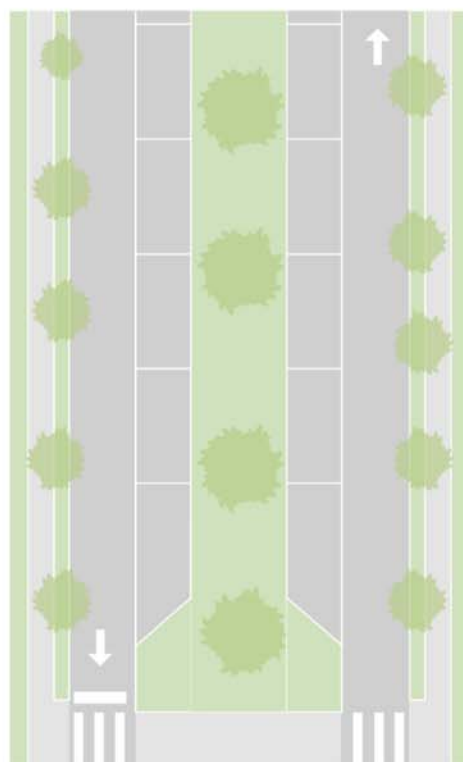
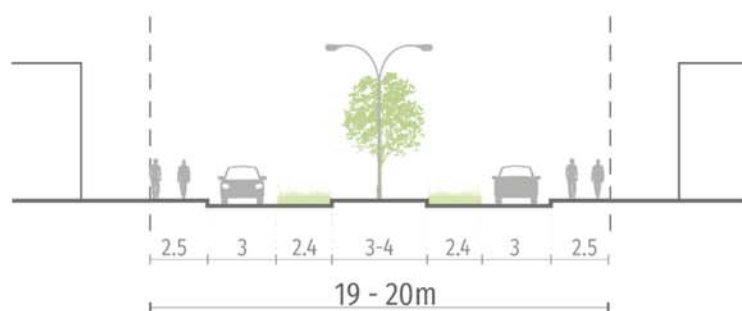
### 7. Perfil Via Coletora - 12 - 12.5 m

Vias sentido único (Ex. Binário R. Rio Camisas - Apucaé)



## ANEXO 02.3 GABARITOS VIÁRIOS

### 8. Perfil Via Local Primaria - 19 - 21m

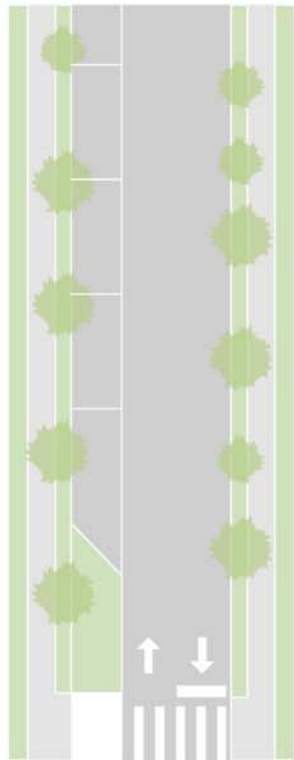




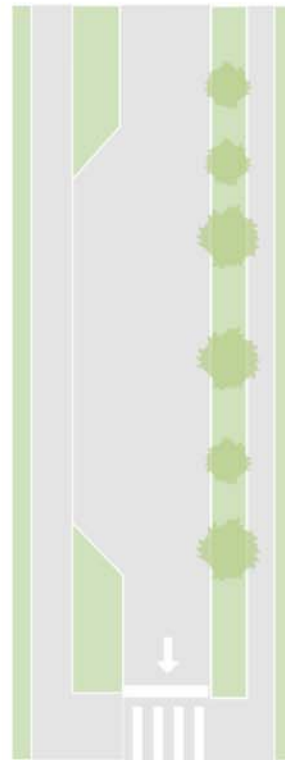
## ANEXO 02.3 GABARITOS VIÁRIOS

9. Perfil Via Local Tipo - 12 - 12.5m

10. Perfil Via Local Compartilhada- 12.5m



9.

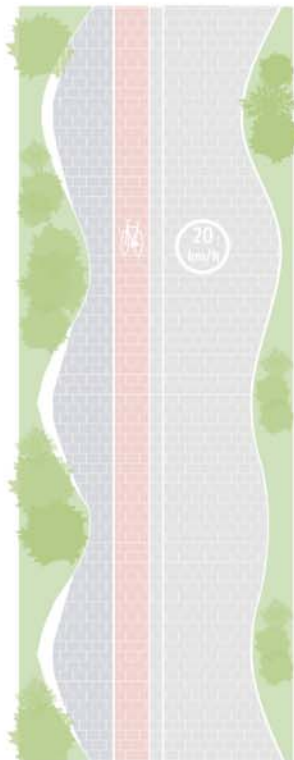
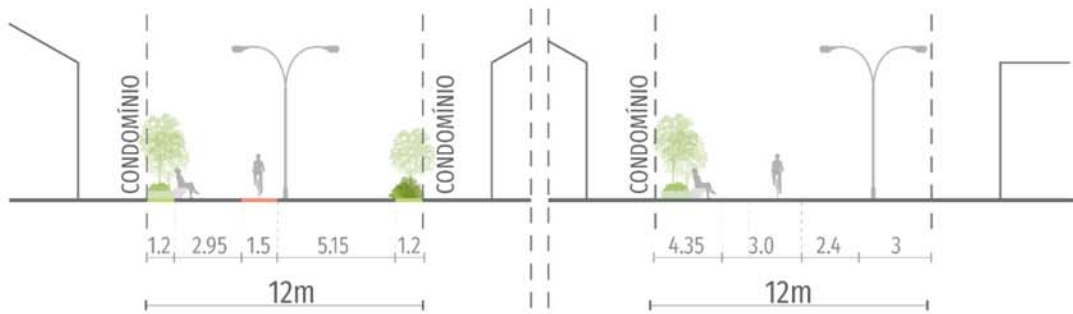


10.

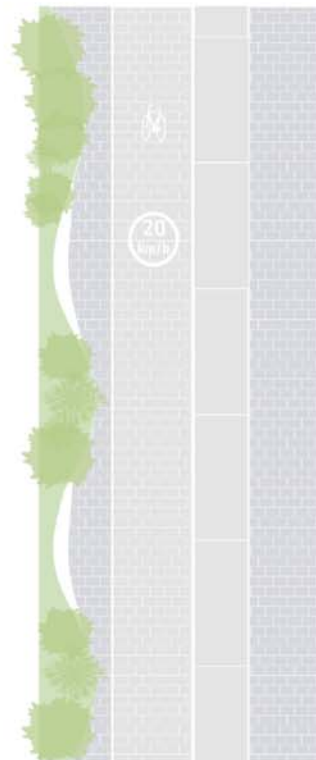
## ANEXO 02.3 GABARITOS VIÁRIOS

11. Perfil Via Local Entre Condomínios - 12m

12. Perfil Via Local Entre Condomínio e Lote - 12m



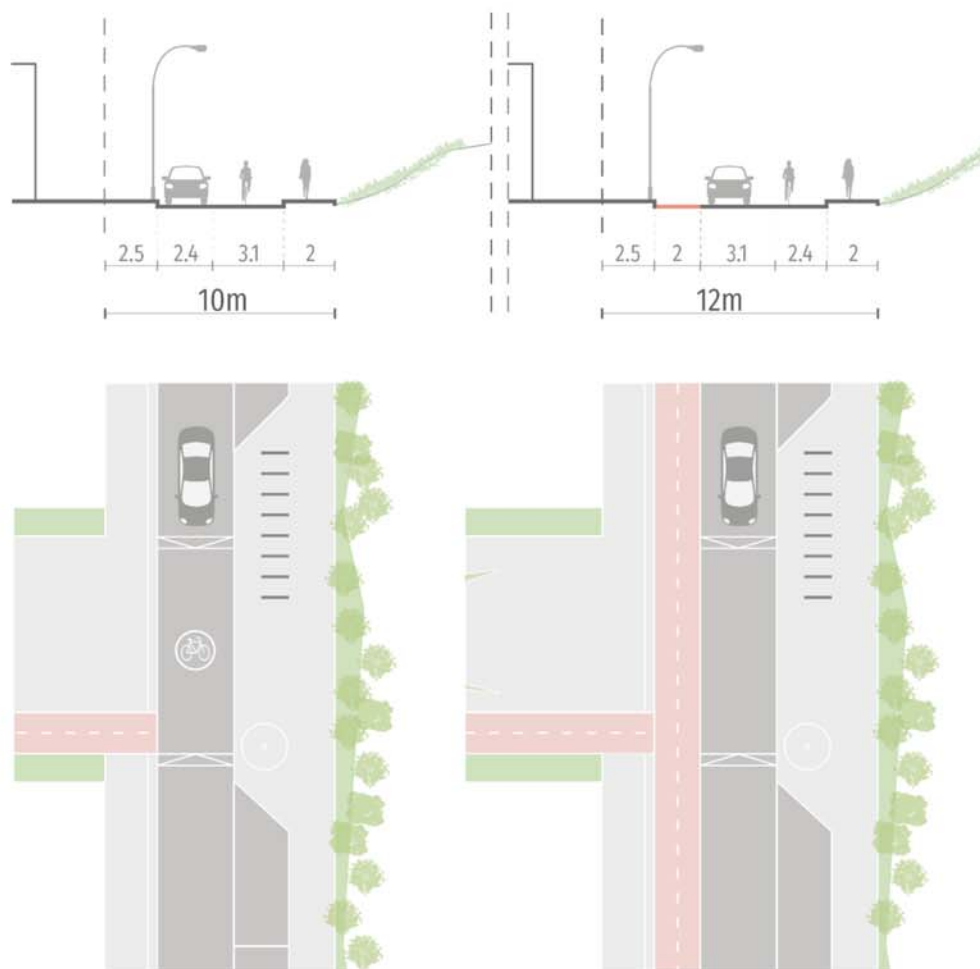
11.



12.

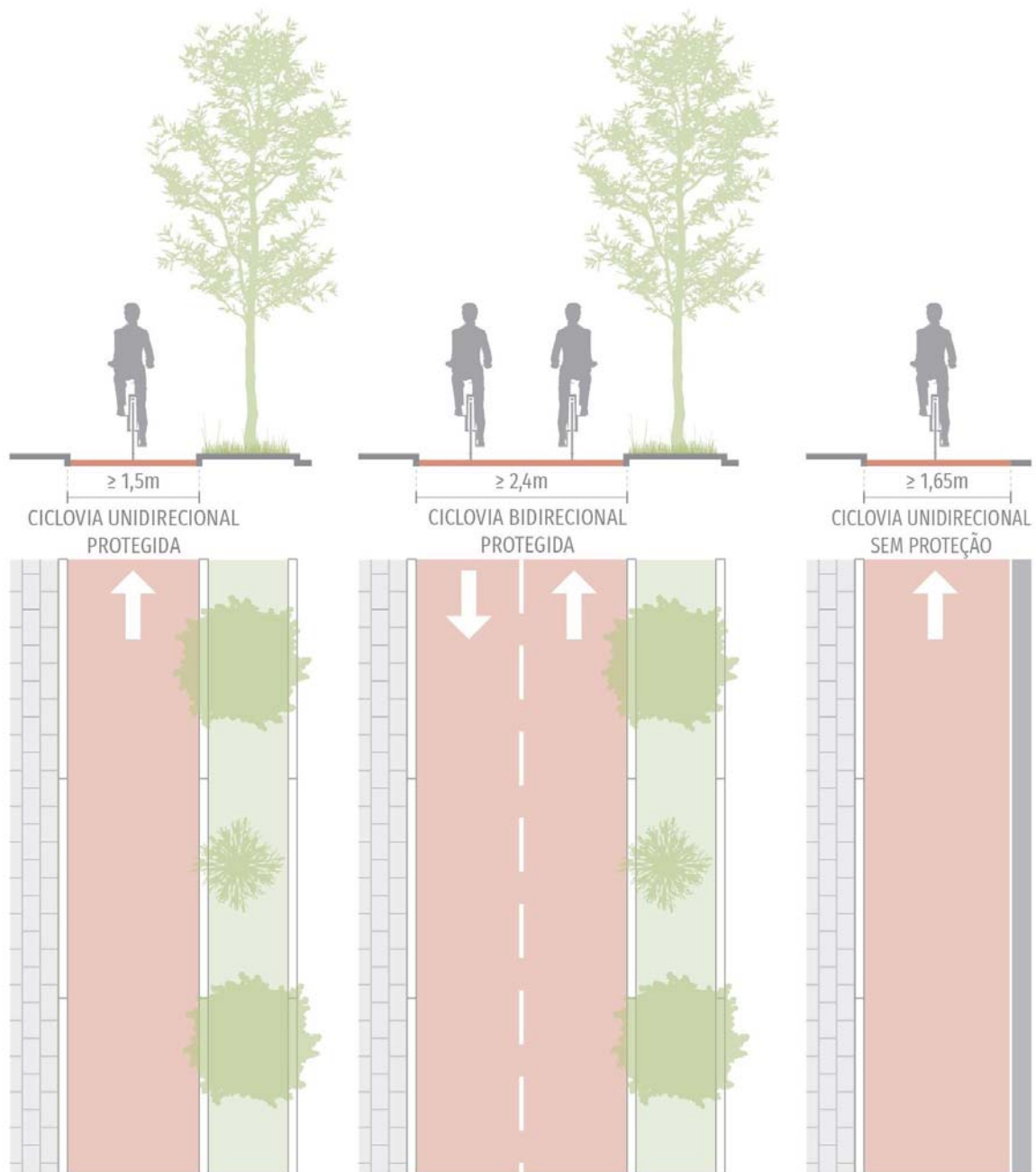
## ANEXO 02.3 GABARITOS VIÁRIOS

### 13. Perfil Via Local - 10 - 12m Av. Beira Mar



## ANEXO 02.3 GABARITOS VIÁRIOS

### Dimensões Recomendadas Ciclovias



## ANEXO 02.3 GABARITOS VIÁRIOS

### Dimensionamento de calçadas

